



# Welcome!



# Allen Compton

## Rock The Boulevard

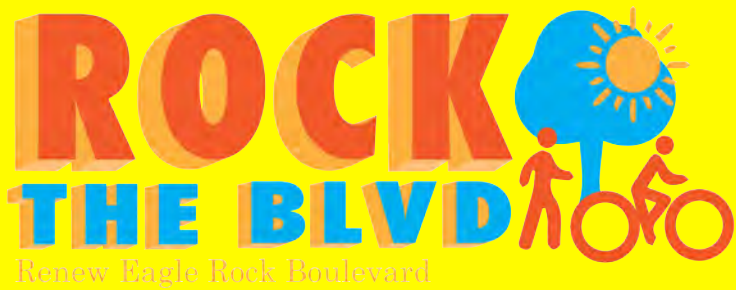
### Steering Committee





# Councilmember José Huizar

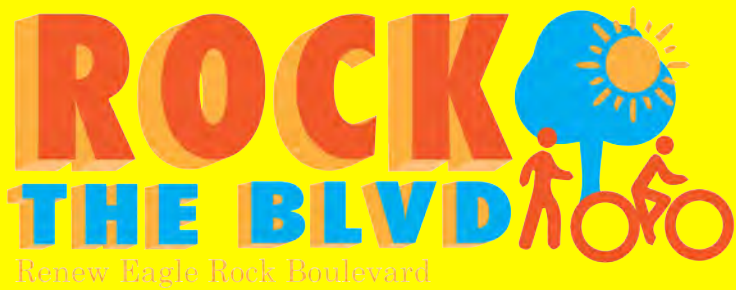
## Council District 14



# Deborah Murphy

## Deborah Murphy Urban Design + Planning

Street Design and Grant Consultant  
with Siobhan Burke and Mehmet Berker



# Agenda

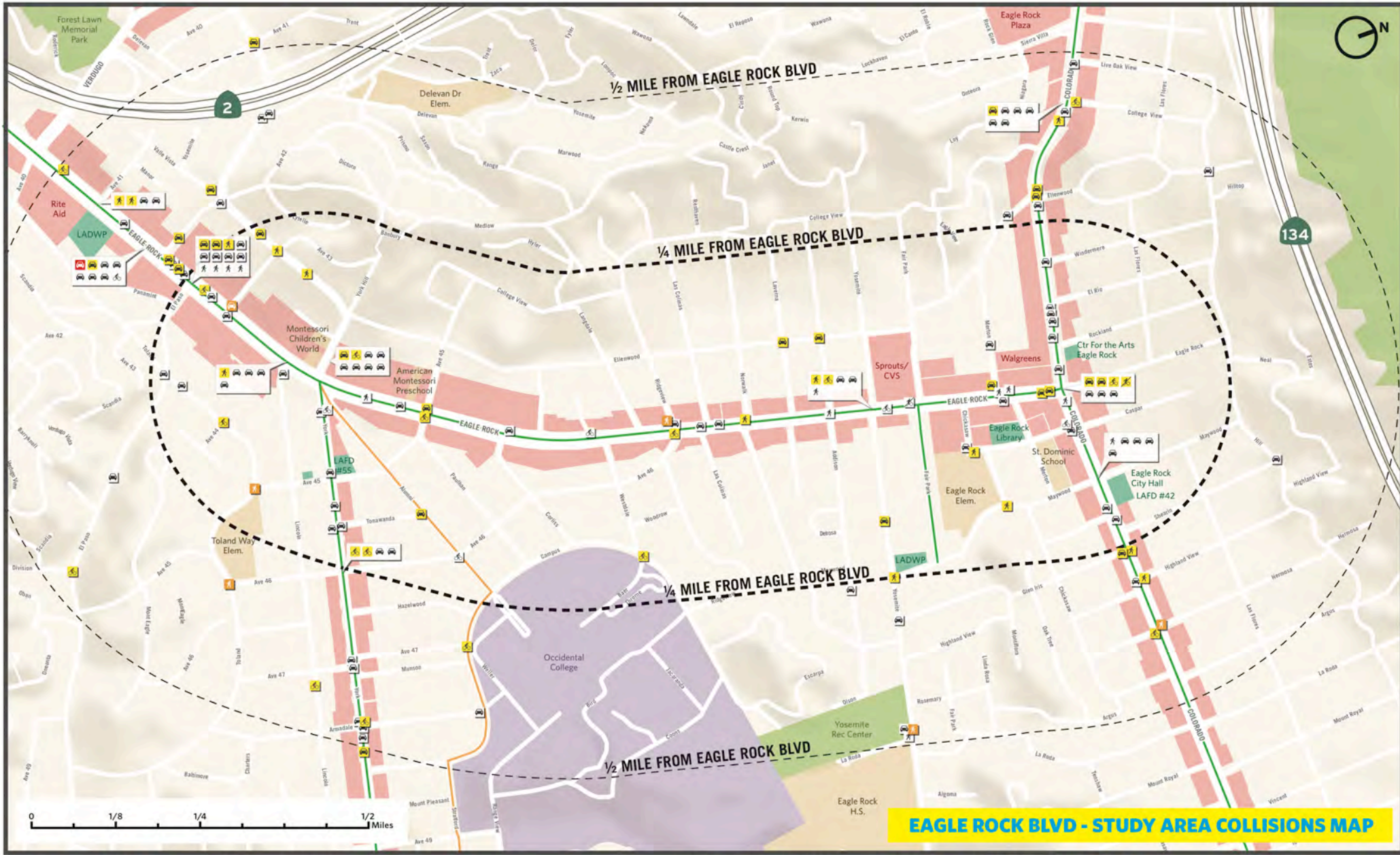
Community Meeting #3 Design Your Street

What We Heard & How We Listened

City Team Review to Build on Your Vision

Survey Results to Date – Open until midnight tonight

Next Steps



**EAGLE ROCK BLVD - STUDY AREA COLLISIONS MAP**



**DESTINATIONS/DESTINOS**

- SCHOOL/ ESCUELA
- HIGHER ED./ UNIVERSIDAD
- PARK/ PARQUE
- PUBLIC FACILITY/ FACILIDAD PUBLICA
- SHOPPING DESTINATION/ DESTINO DE COMPRAS

**TRANSPORTATION/TRANSPORTACIÓN**

- BIKE LANE/CARRIL DE BICICLETA
- BIKE ROUTE/RUTA DE BICICLETA

**COLLISIONS/CHOQUES**


4	3	2	1	
VEHICLE/VEHICULO				1= FATALITY/FATALIDAD
BIKING/BICICLETA				2= SEVERE INJURY/DAÑO GRAVE
WALKING/PEATÓN				3= VISIBLE INJURY/DAÑO VISIBLE
				4= COMPLAINT OF PAIN/QUEJA DE DOLOR



**JOSÉ HUIZAR**  
COUNCILMEMBER DISTRICT 14 | CITY OF LOS ANGELES

prepared by

COMMUNITY MEETING #4  
5/31/18



Completed to Date

Project Initiation

Missions & Goals

Documentation of Existing Conditions

Identification of Issues & Opportunities

Design Your Street

City Team Design Review

Draft Concept Design






# Safety + Circulation Improvements



## Comfort Improvements



## Placemaking



## Resilient Design



### DESIGN YOUR STREET ACTIVITY

Cut and paste your ideas to the maps provided.

# ROCK THE BLVD

Renew Eagle Rock Boulevard

# Design Your Street Toolbox

**ROCK THE BLVD**  
Renew Eagle Rock Boulevard

Basic Elements to Be Provided Directional ADA Ramps

**ROCK THE BLVD**  
Renew Eagle Rock Boulevard

Basic Elements to be Provided High Visibility Crosswalks

**ROCK THE BLVD**  
Renew Eagle Rock Boulevard

All Cross Intersections

**ROCK THE BLVD**  
Renew Eagle Rock Boulevard

Hybrid Beacon

**SAFETY TOOLKIT**  
Pedestrian-Activated Flashing Beacon

**ROCK THE BLVD**  
Renew Eagle Rock Boulevard

Speed Table/Raised Crosswalk

**ROCK THE BLVD**  
Renew Eagle Rock Boulevard

Buffered and Green Bike Lanes

# ROCK THE BLVD

Renew Eagle Rock Boulevard

## Design Your Street Recommended Improvements



WSP | 3/14/21

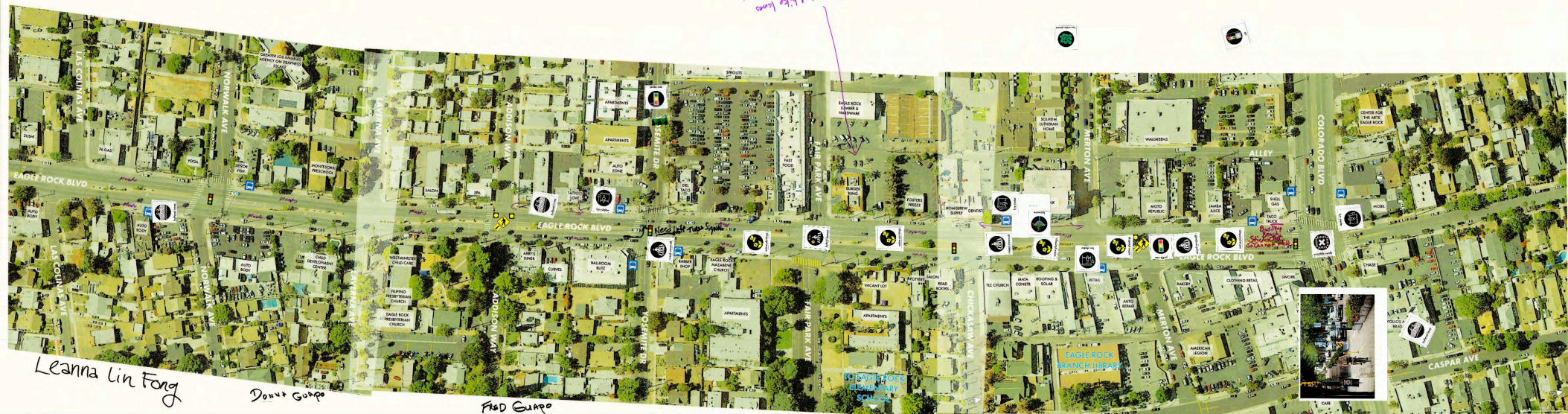
3

Charren Hall

North Panel - Las Colinas to Colorado  
DESIGN YOUR STREET

LEGEND OF EXISTING CONDITIONS		PROPOSED "TAKE BACK THE BLVD" CHANGES (RELATED TO COLORADO BLVD VISION PLAN)	
	EXISTING TRAFFIC SIGNAL		PROPOSED BIKE LANE WITH PROTECTED BIKE LANE MARKINGS
	EXISTING BUS STOP		PROPOSED CROSSWALK WITH MARKINGS AND SIGNAGE
	EXISTING PEDESTRIAN CROSSING SIGN WITH FLASHING BEACON		PROPOSED CURB EXTENSION WITH MARKINGS AND SIGNAGE
			PROPOSED PERPENDICULAR CURB MARKINGS
			PROPOSED PEDESTRIAN LIGHTING

Protected bike lanes along the entire stretch with bus stop median



Leanna Lin Fong

Donna Gupp

And Gupp

Shade trees and more pedestrian friendly lights at night



THE RAMPAGE/EXTENDED CURB BLOCK TRAFFIC FOR THE VEHICLES. BY MAKING CURB AND SEE A CLEAR THROUGH LANE, LEAVING 2 LANE OF TRAFFIC BEHIND THE CURB. LEAVING AT THIS POINT CAN BE AVOID.

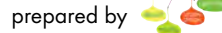
CYCLISTS SAY THEY DON'T FEEL SAFE IN CAR TRAFFIC BUT AS A CAR DRIVER ALSO DO NOT FEEL SAFE BECAUSE NEVER KNOW IF A BIKER IS GOING TO MOVE OUT OF THE BIKE LANE AND INTO THE LANE IN FRONT OF YOU WILL NEED TO CONSIDER THE TRAFFIC OF CAR DRIVERS. NEED TO BE CHANGING.

DIANE KANSKI




HOW WILL THE LEFT TURN POOLING AT THE INTERSECTION? WILL THERE BE A SIGNAGE FOR THE CAR TO ALSO MAKE THE LEFT TURN? WILL THE CAR BE ABLE TO TURN INTO THE BIKE LANE?

REVISIONS



COMMUNITY MEETING #4  
5/31/18



# Development of Concept Design & City Team Review to Build on Your Vision



# Concept Design Features

General Improvements

Low-Stress Cyclist Facilities

Safer Pedestrian Crossings

Sidewalk Enhancements

New Traffic Signals

Design Varies by Segment

York to Westdale - 1/2 mile  $\pm 112'$  roadway

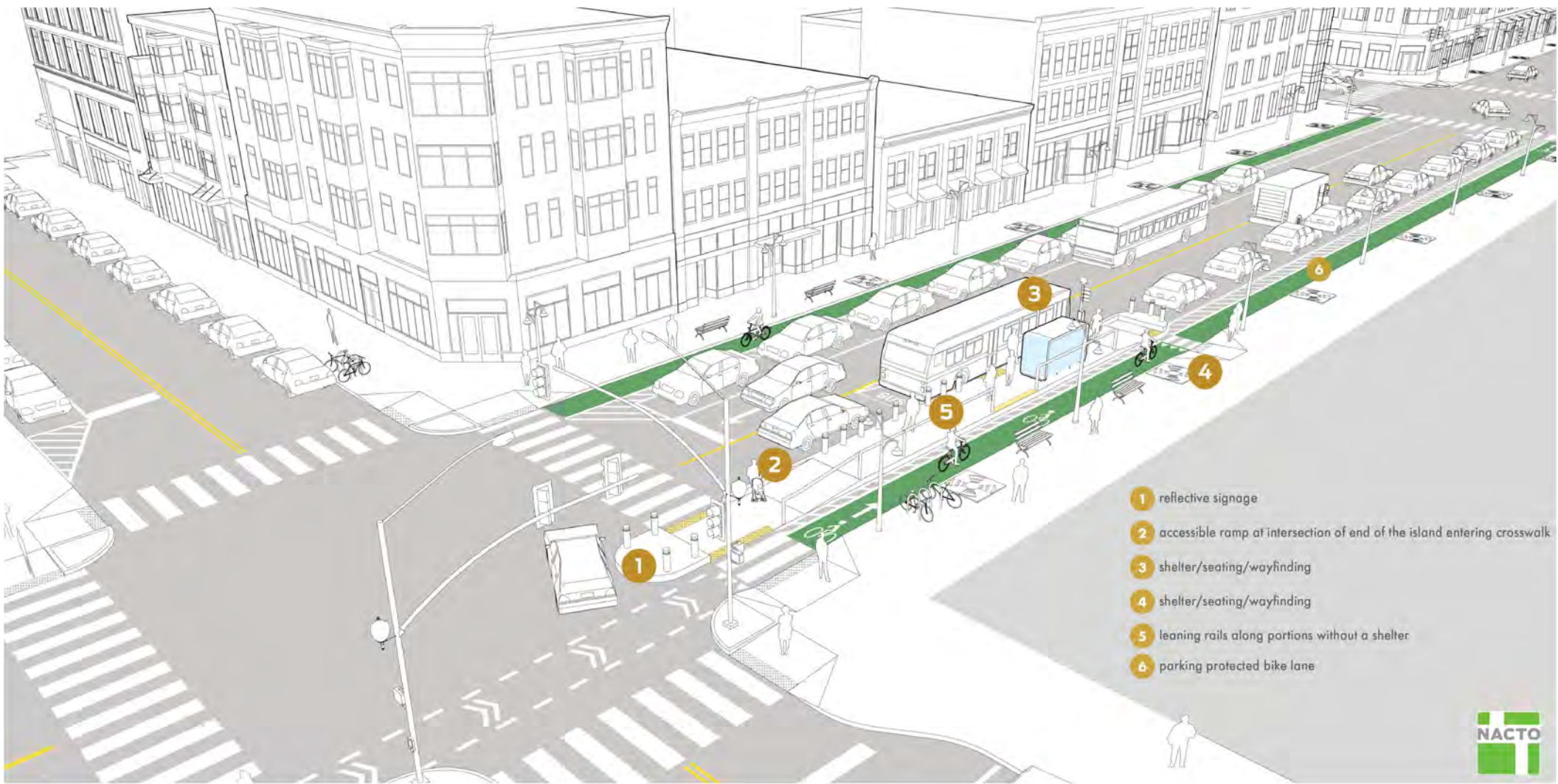
Westdale to Fair Park - 1/2 mile 80' roadway

Fair Park to Colorado - 1/8 mile 100' roadway

# ROCK THE BLVD

Renew Eagle Rock Boulevard

## Protected Bike Lane Prototype from NACTO



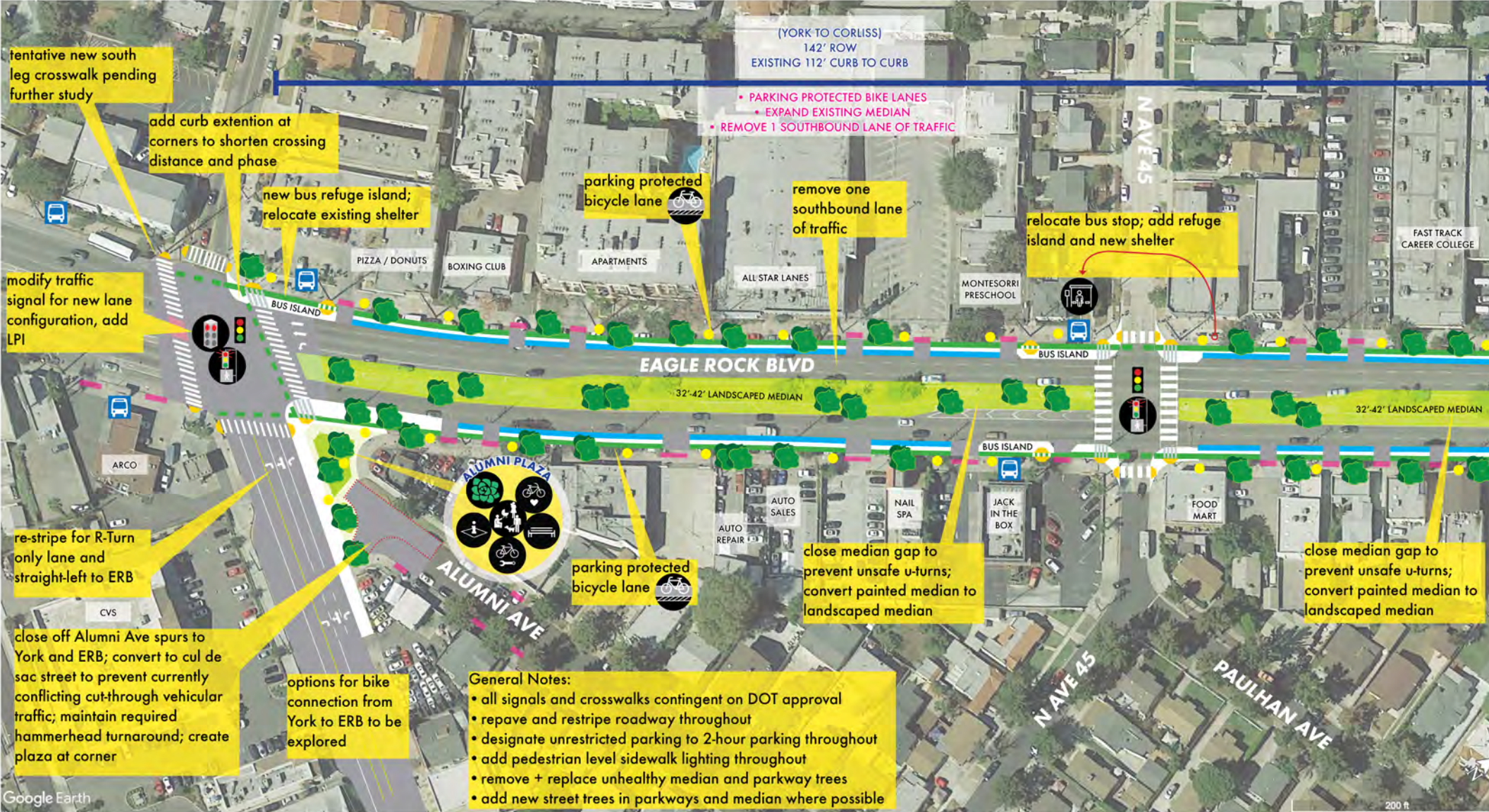
- 1 reflective signage
- 2 accessible ramp at intersection of end of the island entering crosswalk
- 3 shelter/seating/wayfinding
- 4 shelter/seating/wayfinding
- 5 leaning rails along portions without a shelter
- 6 parking protected bike lane



# ROCK THE BLVD

Renew Eagle Rock Boulevard

# York to Avenue 45 Draft Concept Plan



tentative new south leg crosswalk pending further study

add curb extension at corners to shorten crossing distance and phase

new bus refuge island; relocate existing shelter

modify traffic signal for new lane configuration, add LPI

re-stripe for R-Turn only lane and straight-left to ERB

close off Alumni Ave spurs to York and ERB; convert to cul de sac street to prevent currently conflicting cut-through vehicular traffic; maintain required hammerhead turnaround; create plaza at corner

options for bike connection from York to ERB to be explored

**General Notes:**

- all signals and crosswalks contingent on DOT approval
- repave and restripe roadway throughout
- designate unrestricted parking to 2-hour parking throughout
- add pedestrian level sidewalk lighting throughout
- remove + replace unhealthy median and parkway trees
- add new street trees in parkways and median where possible

(YORK TO CORLISS)  
142' ROW  
EXISTING 112' CURB TO CURB

- PARKING PROTECTED BIKE LANES
- EXPAND EXISTING MEDIAN
- REMOVE 1 SOUTHBOUND LANE OF TRAFFIC

remove one southbound lane of traffic

relocate bus stop; add refuge island and new shelter

close median gap to prevent unsafe u-turns; convert painted median to landscaped median

close median gap to prevent unsafe u-turns; convert painted median to landscaped median

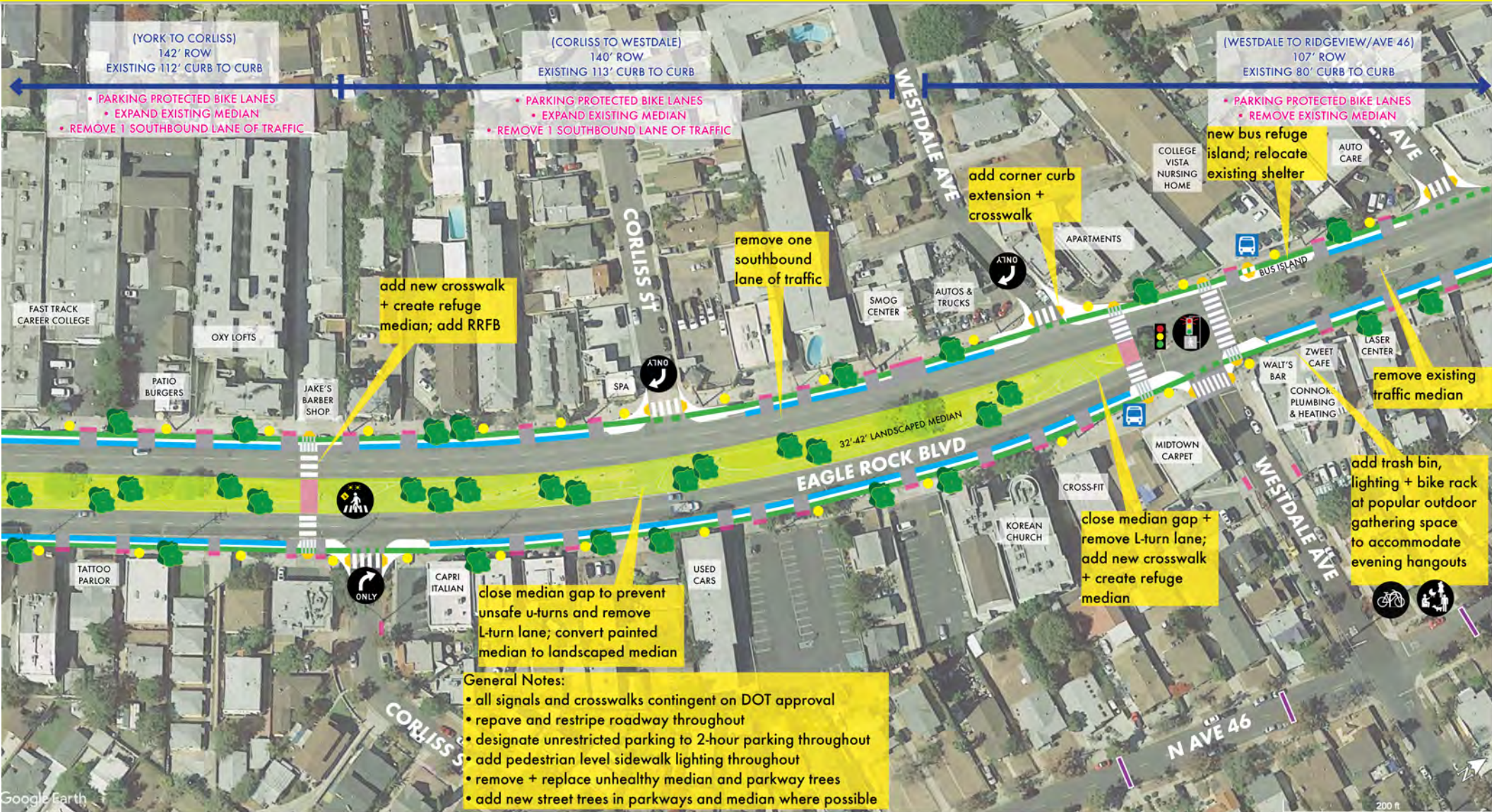
	EXISTING DRIVEWAY		BIKE LANE
	NEW SPEED HUMPS		BIKE/CAR CONFLICT ZONE AT CROSSINGS
	BIKE BOX		PHYSICAL BIKE PROTECTION/SIDEWALK EXTENSION
	REFUGE MEDIAN		PAINTED BIKE BUFFER
			CURB SIDE PARKING
			CONTINENTAL CROSSWALK



# ROCK THE BLVD

Renew Eagle Rock Boulevard

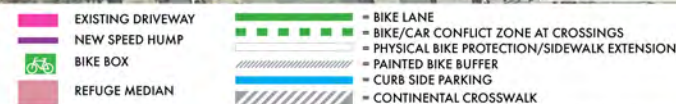
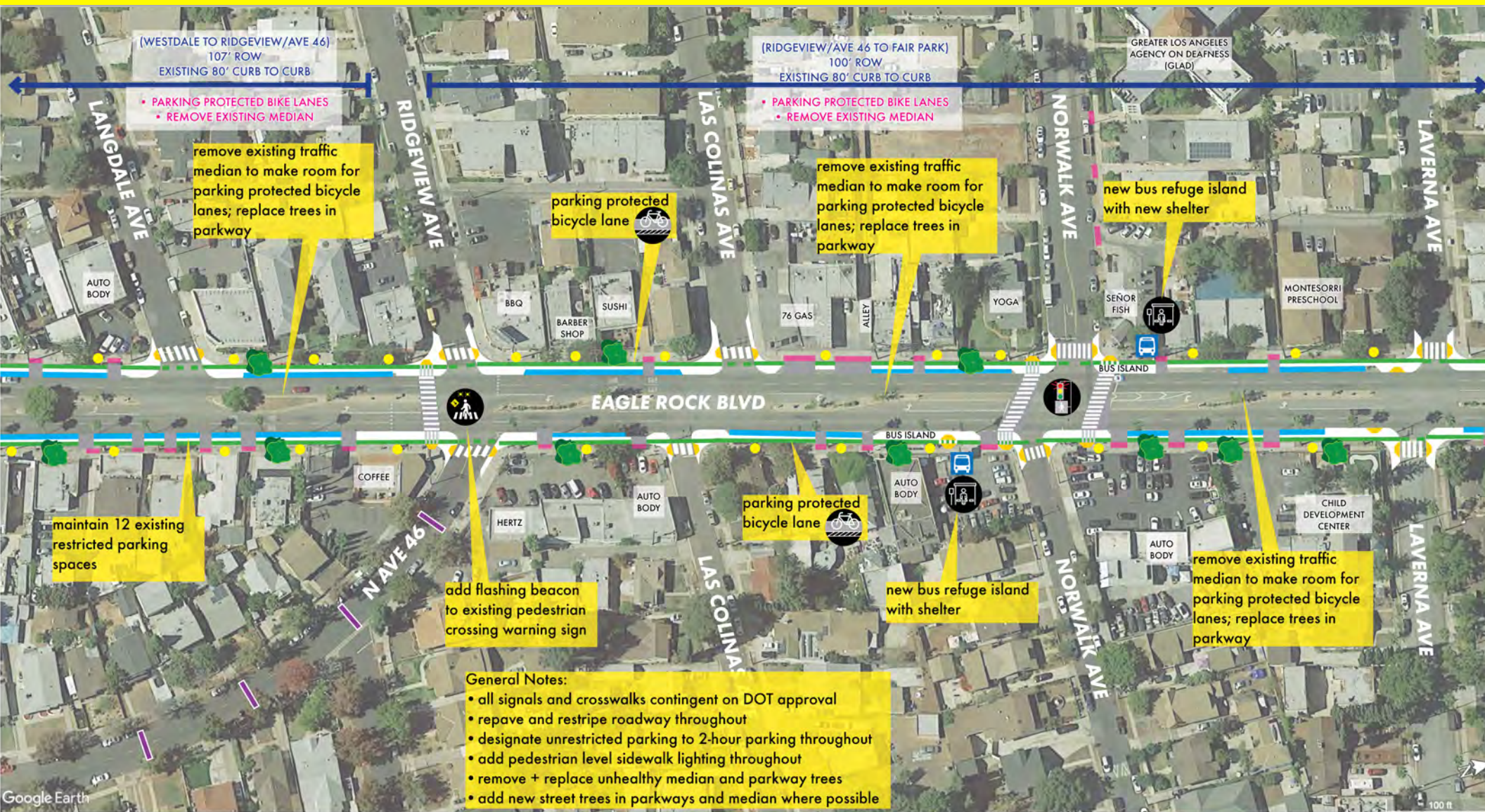
## Corliss to Langdale Draft Concept Plan



# ROCK THE BLVD

Renew Eagle Rock Boulevard

## Langdale to Laverna Draft Concept Plan



# ROCK THE BLVD

Renew Eagle Rock Boulevard

## Laverna to Chickasaw Draft Concept Plan



# ROCK THE BLVD

Renew Eagle Rock Boulevard

## Chickasaw to Colorado Draft Concept Plan



	EXISTING DRIVEWAY		BIKE LANE
	NEW SPEED HUMP		BIKE/CAR CONFLICT ZONE AT CROSSINGS
	BIKE BOX		PHYSICAL BIKE PROTECTION/SIDEWALK EXTENSION
	REFUGE MEDIAN		PAINTED BIKE BUFFER
			CURB SIDE PARKING



# Q & A

## ERB - at York Intersection NB

112' curb to curb



## ERB - York to Corliss 142' ROW

112' curb to curb



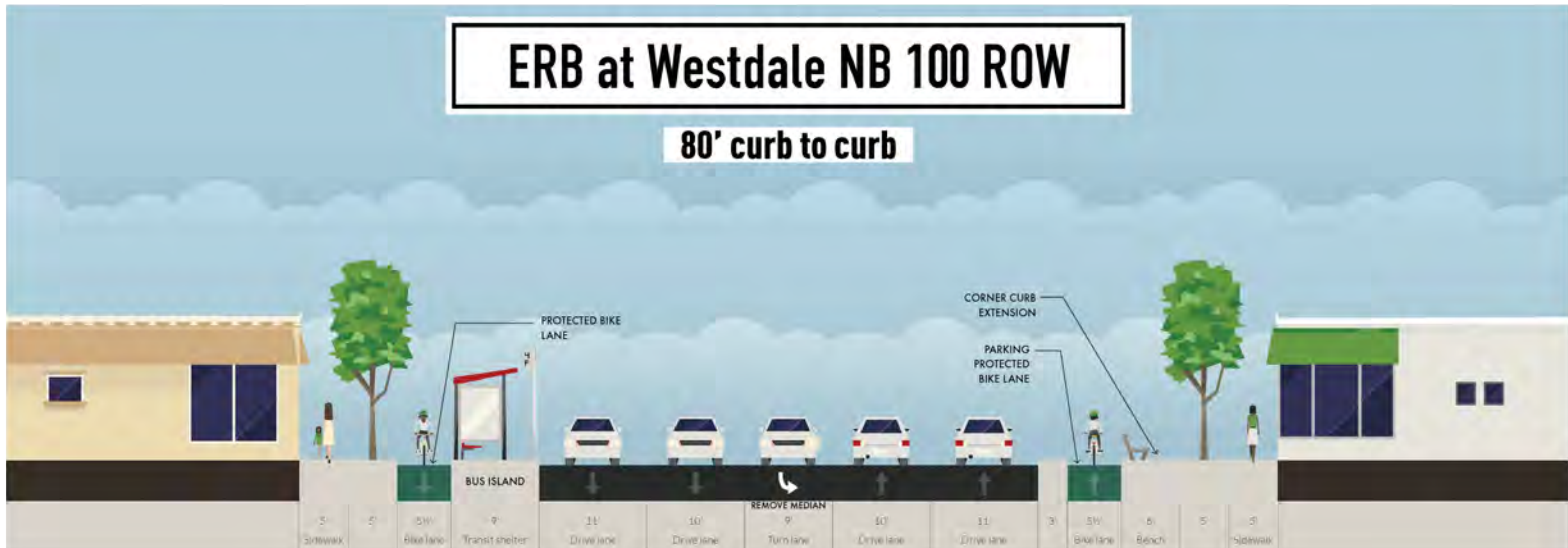
## ERB - Corliss to Westdale 140 ROW

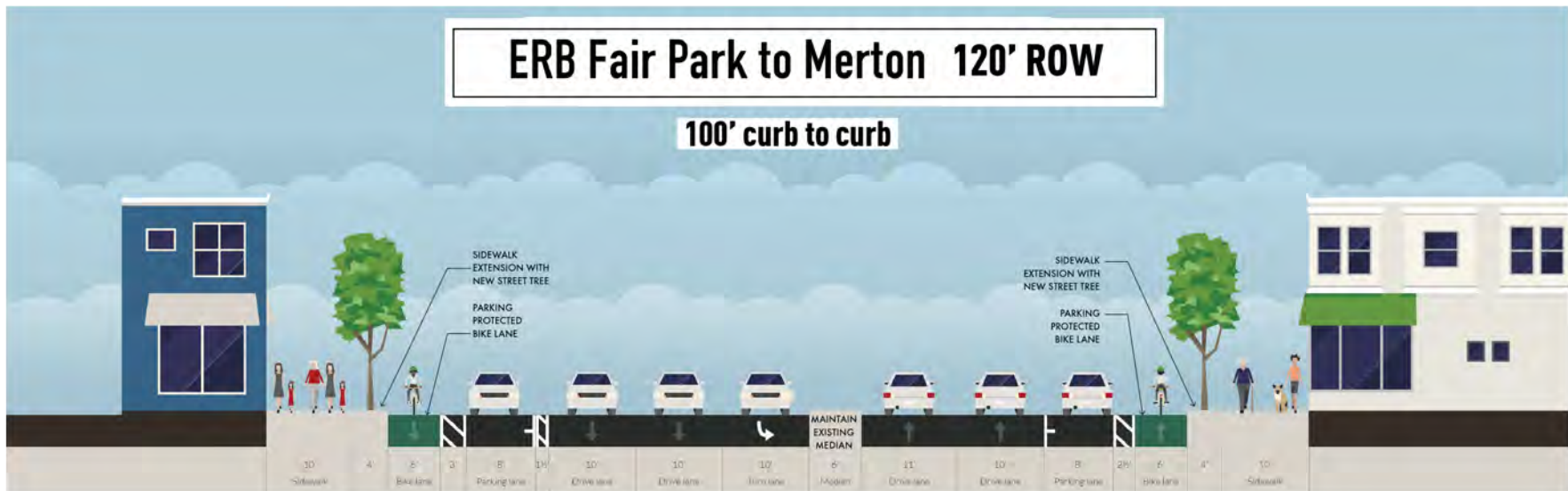
113' curb to curb



## ERB at Westdale NB 100 ROW

80' curb to curb







### ERB - Merton to Colorado Option A1 (No Curb Recons...)

120' ROW  
100' curb to curb



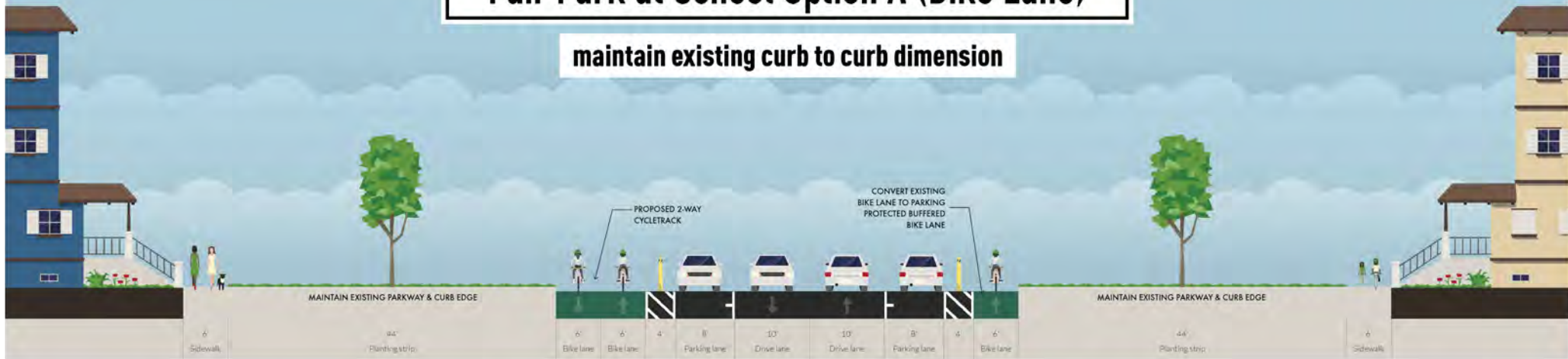
### ERB - Merton to Colorado Option A2 (No Curb Recons...)

120' ROW  
100' curb to curb



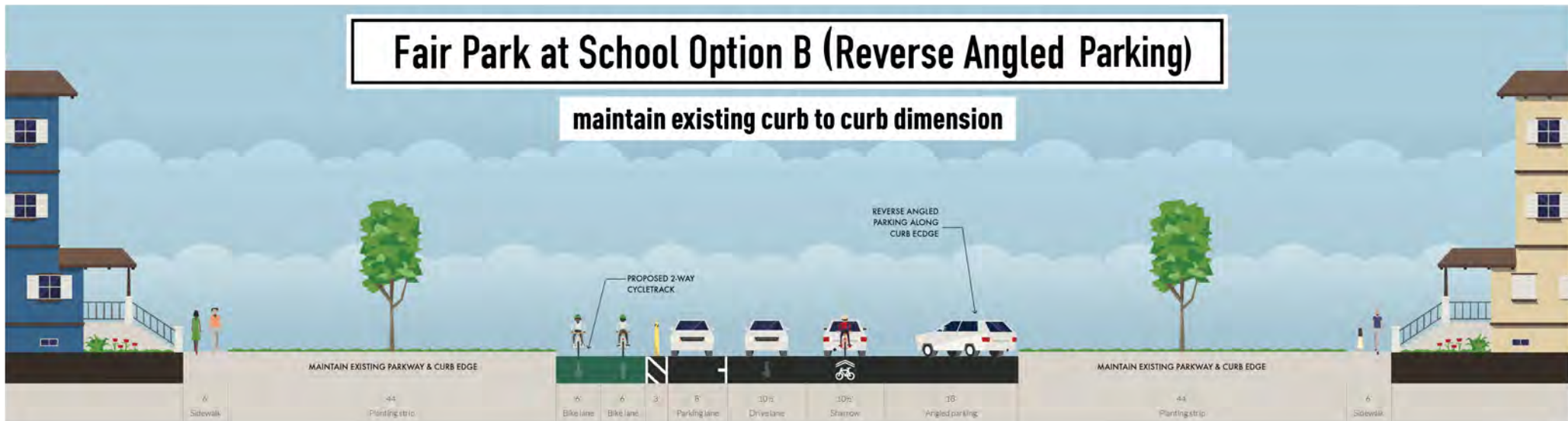
## Fair Park at School Option A (Bike Lane)

maintain existing curb to curb dimension



## Fair Park at School Option B (Reverse Angled Parking)

maintain existing curb to curb dimension





# Community Survey Results to Date 502 Responses

People like to go to ERB

Pleasant and safe to drive

Don't feel safe walking and cycling

Over 50% have major concerns with speeding

Over 60% thought safety was very important

Not enough shade

Desire a greener and more sustainable street

Unattractive appearance of the median

Poor street pavement



## Community Survey

Complete online survey before Midnight tonight


English Version

[www.surveymonkey.com/r/eaglerockblvdsurvey](http://www.surveymonkey.com/r/eaglerockblvdsurvey)

or Spanish Version

[www.surveymonkey.com/r/encuestaRTB](http://www.surveymonkey.com/r/encuestaRTB)

June - July - Grant  
Application Preparation  
Letters of Support from  
Key Organizations  
Maximum 10 Letters

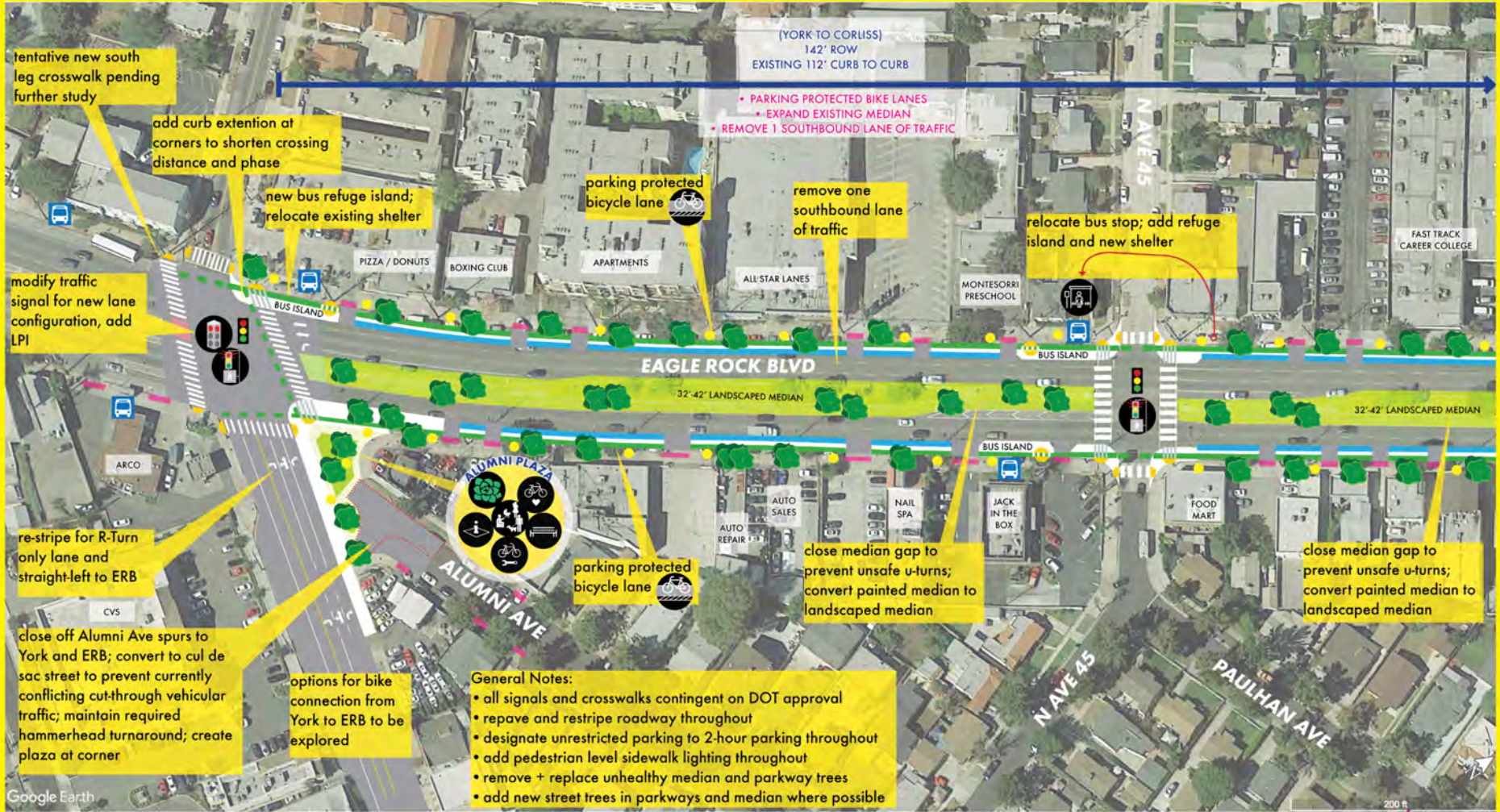


Have your cake  
and  
eat it too  
Rock the Blvd!



Celebrate Your Future Street

Celebrate Your Future Street



Google Earth

200 ft

